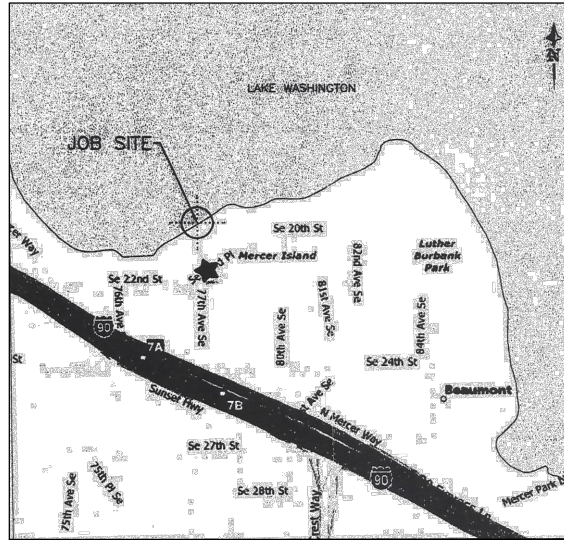
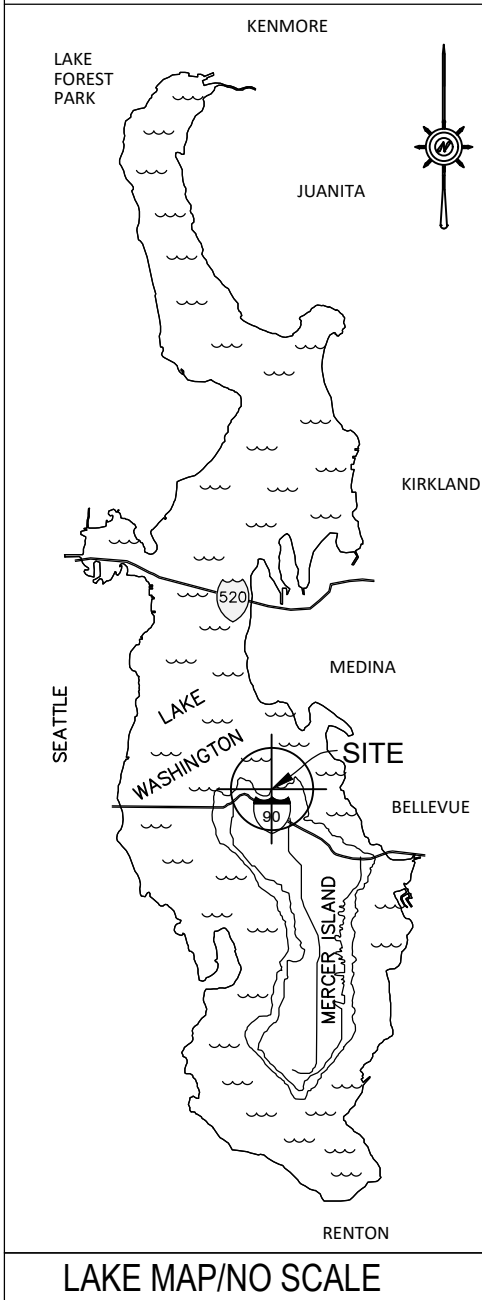


# GOTTESMAN MOORING PILE REMOVAL



## VICINITY MAP

NOT TO SCALE



1/4 SEC: SE-1 24 4

LAT: 4.59269

LONG: -122.23465

## LEGAL DESCRIPTION:

(PARCEL No. 5315102045)

MC GILVRAS ISLAND ADD LOT A MERCER ISLAND SHORT PLAT NO MI 91-1485 REC NO 9202219005 SD SHORT PLAT DAF - POR OF LOTS 1 & 2 BLK 26 MCGILVRAS ISLAND ADD LY WLY OF FOLG DESC LN - BEG AT SE COR OF WLY 23.30 FT OF LOT 3 OF SD PLAT SD PT ALSO BEING ON NWLY R/W MGN OF SE 22ND WAY (SHERMAN AVE) TH S 51-46-00 W ALG SD R/W MGN 118.95 FT TO TPOB OF SD LN TH N 05-00-03 W 31.76 FT TH N 00-05-27 E 79.21 FT TH N 04-46-18 E 53.39 FT TH N 01-05-27 W 36.57 FT TH N 00-44-24 W 65.05 FT TH N 00-55-28 W 222.44 FT TH N 00-29-37 W ON A LN EX TENDING TO OUTER LIMIT OF 2ND CL SH LNS OF LAKE WASHINGTON & TERMINUS OF SD LN TGW 2ND CL SH LDS ADJ THERE TO

## SHEET INDEX:

1. COVER PAGE
2. EXISTING/PROPOSED SITE PLAN
3. EXISTING/PROPOSED PLAN AND ELEVATION VIEW

PAGE 1 of 3

APPLICANT: GOTTESMAN, GREG & SHANNON  
 SITE ADD. 7702 SE 22ND ST  
 MERCER ISLAND, WA 98040  
 MAIL ADD. SAME AS ABOVE  
 PAGE: 1 OF 3 DATE: 4/17/23

ADJACENT OWNERS:  
 ① PHILBRICK, ROBERT  
 7662 SE 22ND ST  
 ② STURTEVANT, DAVID CHARLES + SU  
 7716 22ND PL SE  
 LOCAL JURISDICTION:  
 CITY OF MERCER ISLAND

PROPOSED: REMOVE AN EXISTING TIMBER  
 MOORING PILING.

PURPOSE: MAINTAIN MOORAGE INTEGRITY  
 DATUM: C.O.E

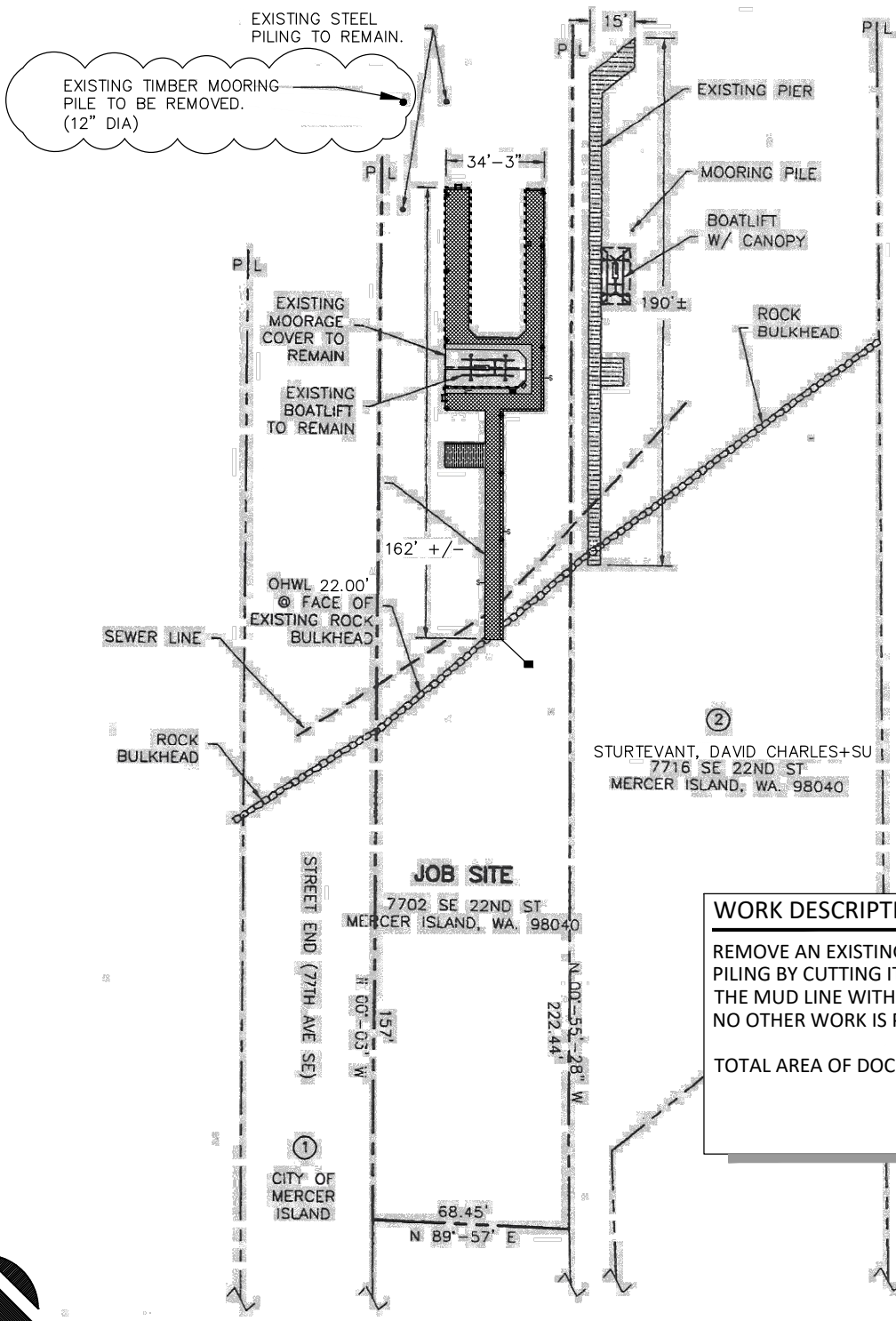


## MARINE RESTORATION & CONSTRUCTION LLC

P.O. BOX 208, FALL CITY, WA 98024  
 PHONE: (425) 576-8661

THIS DRAWING IS PROPERTY OF MARINE RESTORATION & CONSTRUCTION LLC  
 AND MAY NOT BE COPIED OR REPRODUCED WITHOUT WRITTEN CONSENT

**NOTE:**  
 Property information for this site was obtained from An archived permit. Marine Restoration & Construction LLC has added information from other sources including field measurements and aerial photos. We are not surveyors and can not guarantee great level of accuracy.

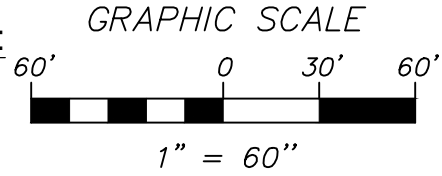


**WORK DESCRIPTION:**

REMOVE AN EXISTING NON-TREATED TIMBER PILING BY CUTTING IT OFF TWO FEET BELOW THE MUD LINE WITH A PNEUMATIC SAW. NO OTHER WORK IS PROPOSED.

TOTAL AREA OF DOCK: 1,693 SF

**EXISTING/PROPOSED SITE PLAN:**  
 SCALE: 1" = 60'



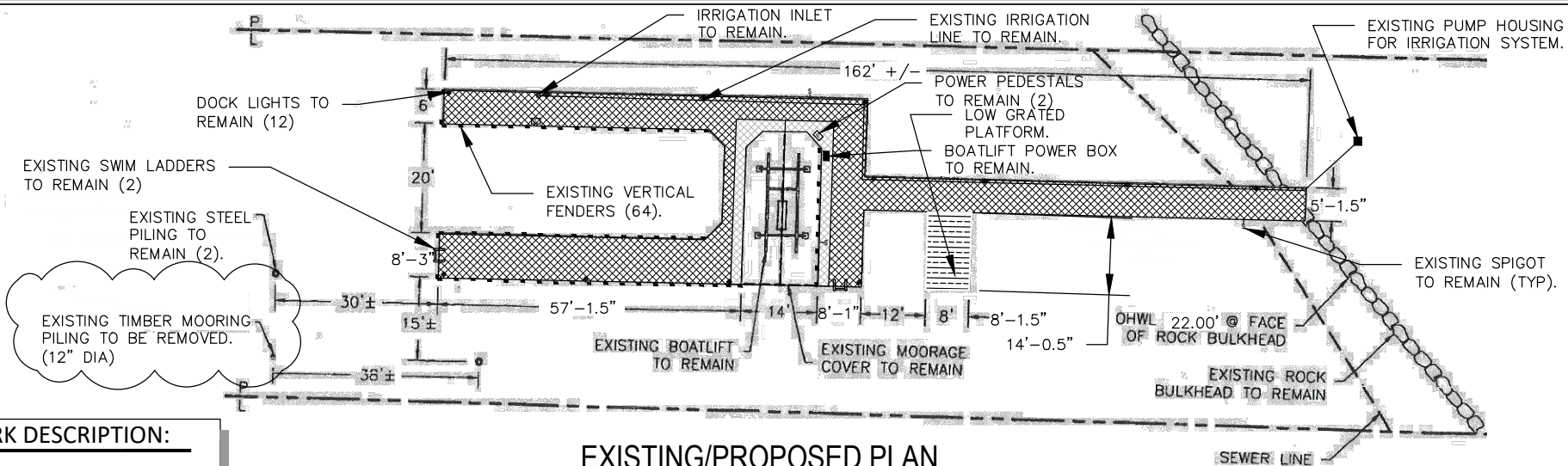
PLOT DATE: 17 April, 2023



**MARINE RESTORATION & CONSTRUCTION LLC**

P.O. BOX 208, FALL CITY, WA 98024  
 PHONE: (425) 576-8661

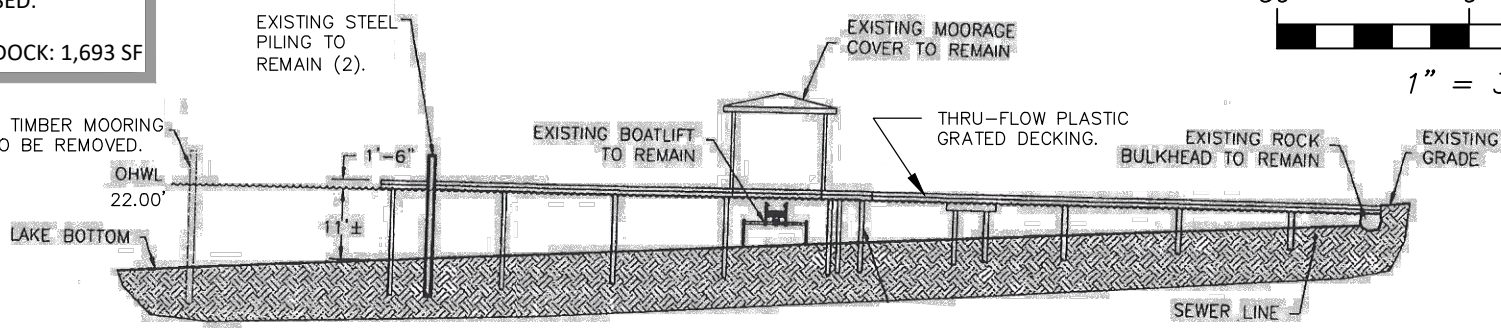
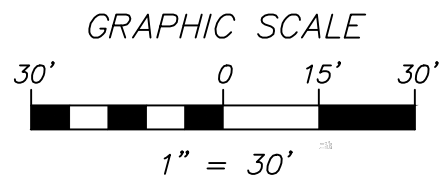
THIS DRAWING IS PROPERTY OF MARINE RESTORATION & CONSTRUCTION LLC AND MAY NOT BE COPIED OR REPRODUCED WITHOUT WRITTEN CONSENT



**EXISTING/PROPOSED PLAN VIEW**

SCALE: 1" = 30'

**WORK DESCRIPTION:**  
 REMOVE AN EXISTING NON-TREATED TIMBER PILING BY CUTTING IT OFF TWO FEET BELOW THE MUD LINE WITH A PNEUMATIC SAW. NO OTHER WORK IS PROPOSED.  
 TOTAL AREA OF DOCK: 1,693 SF



**EXISTING/PROPOSED ELEVATION VIEW**

SCALE: 1" = 30'

